


Voie d'avenir

COMITE DE SUIVI

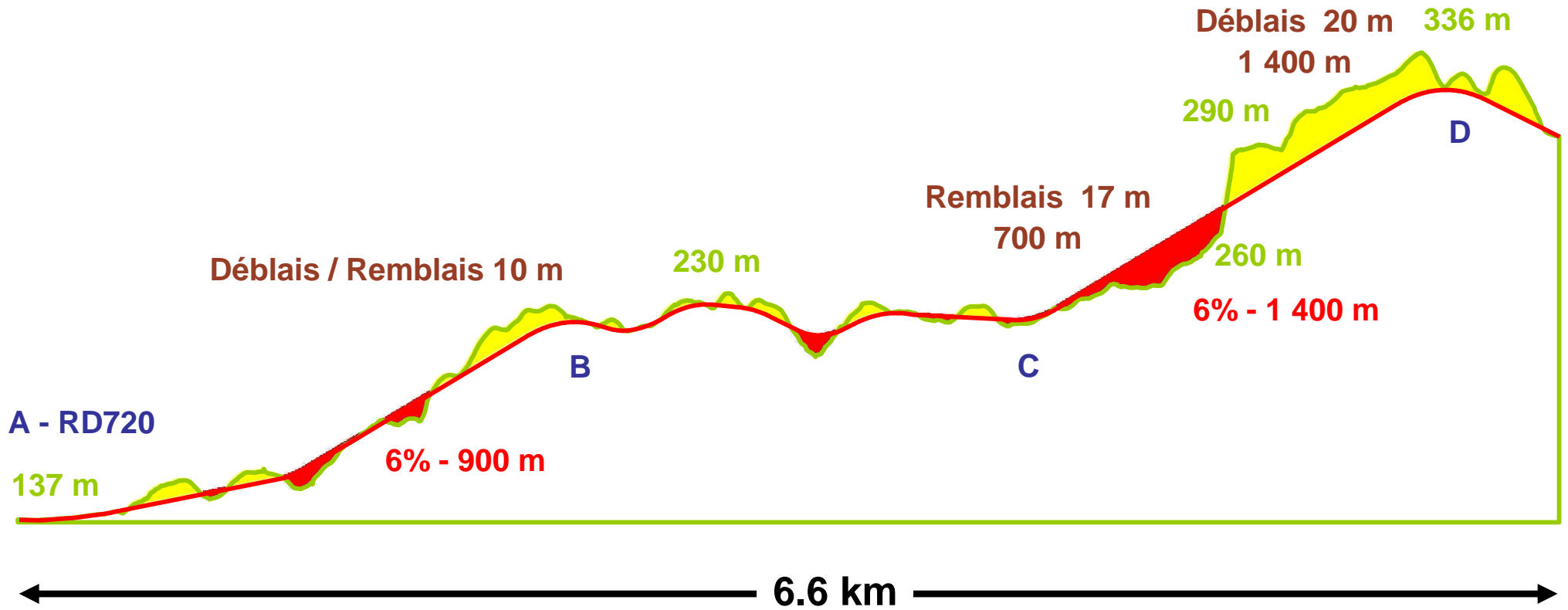
Etudes d'Avant Projet Phase 2 Profils en long des tracés

 egis route France

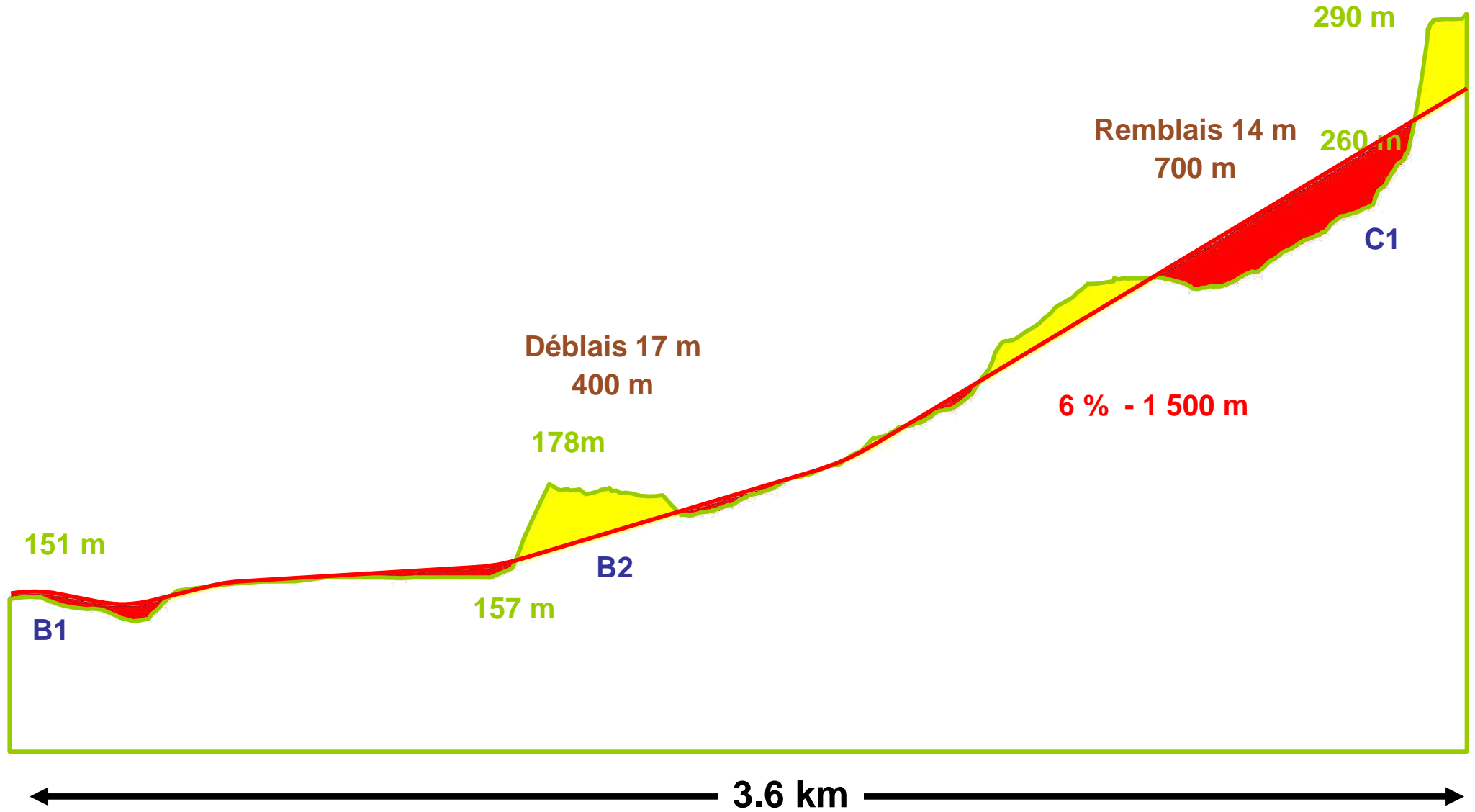


9 avril 2010

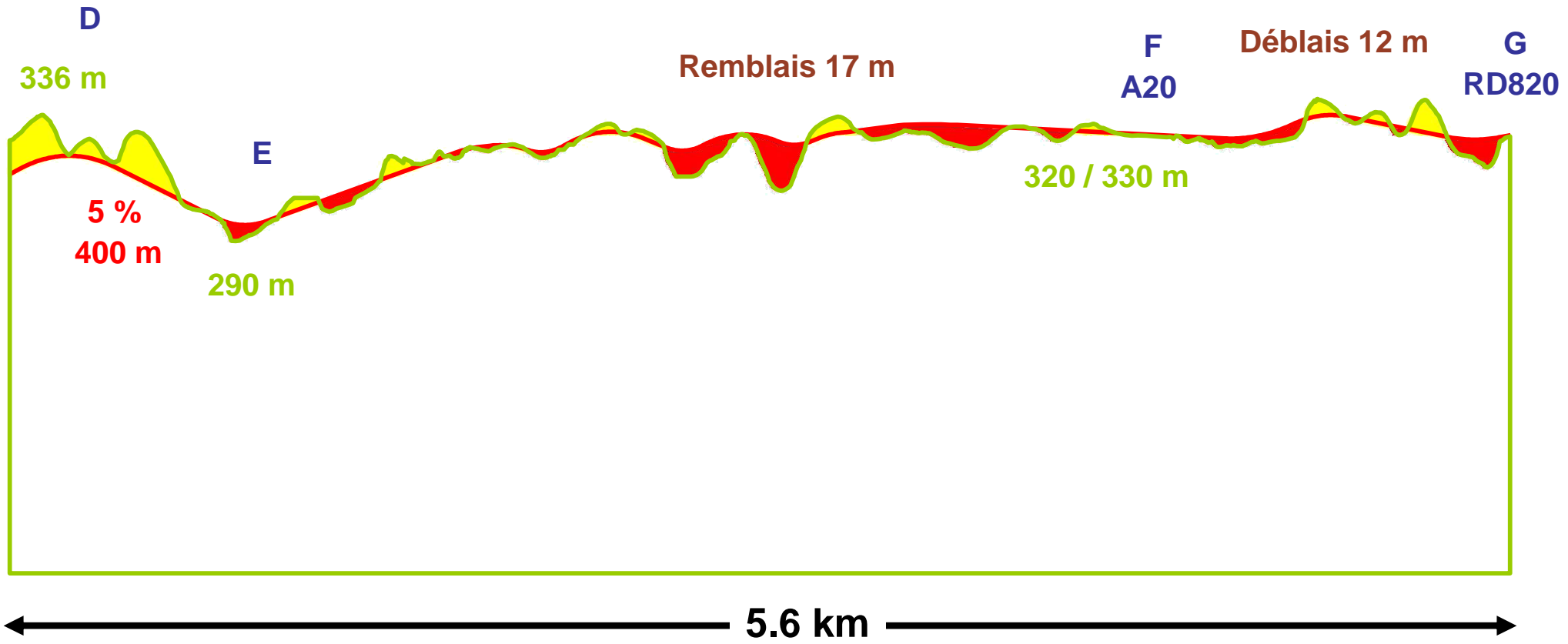
TRACE T1 – Montée sur le Causse



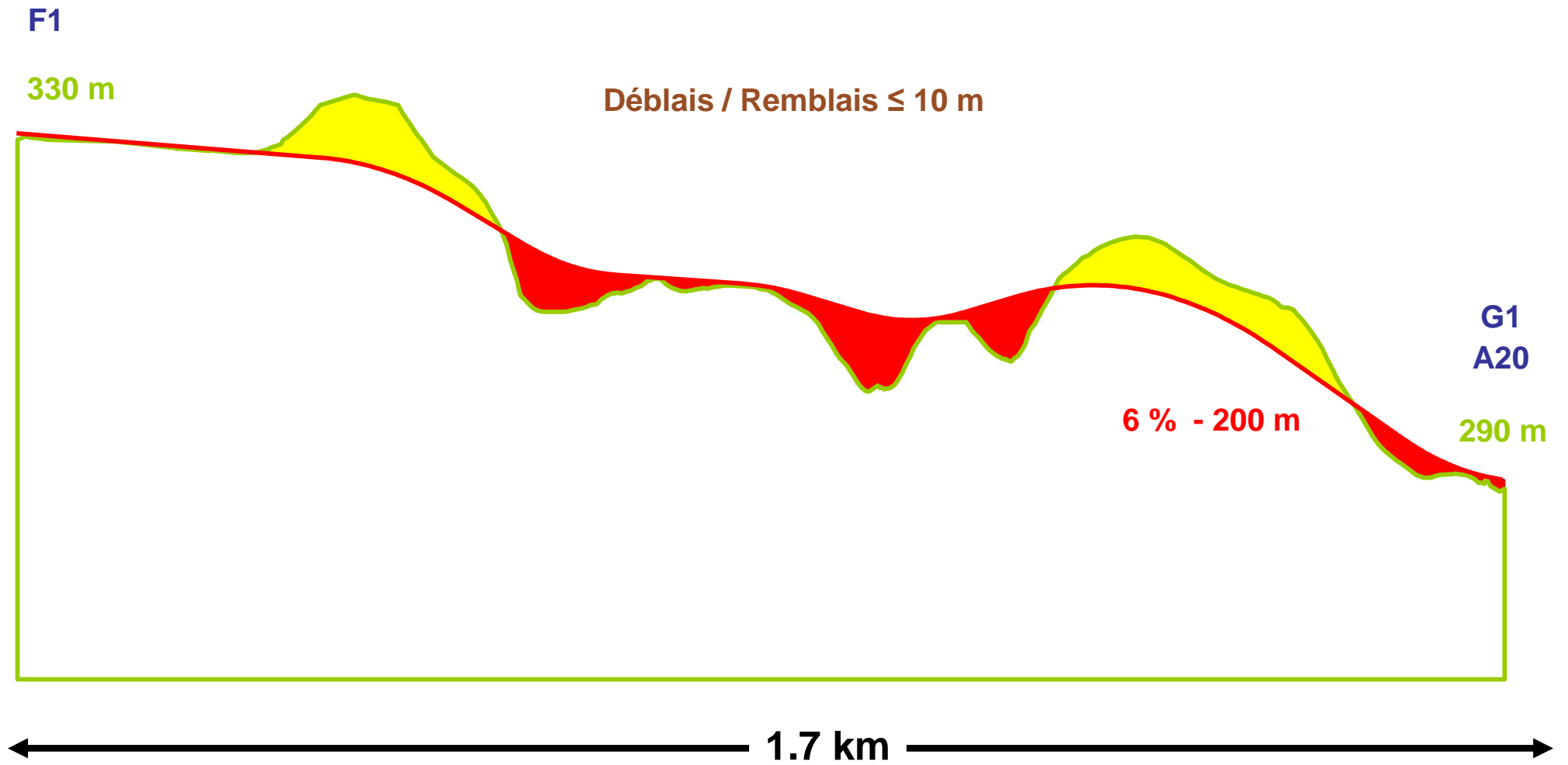
TRACE T1a – Montée sur le Causse



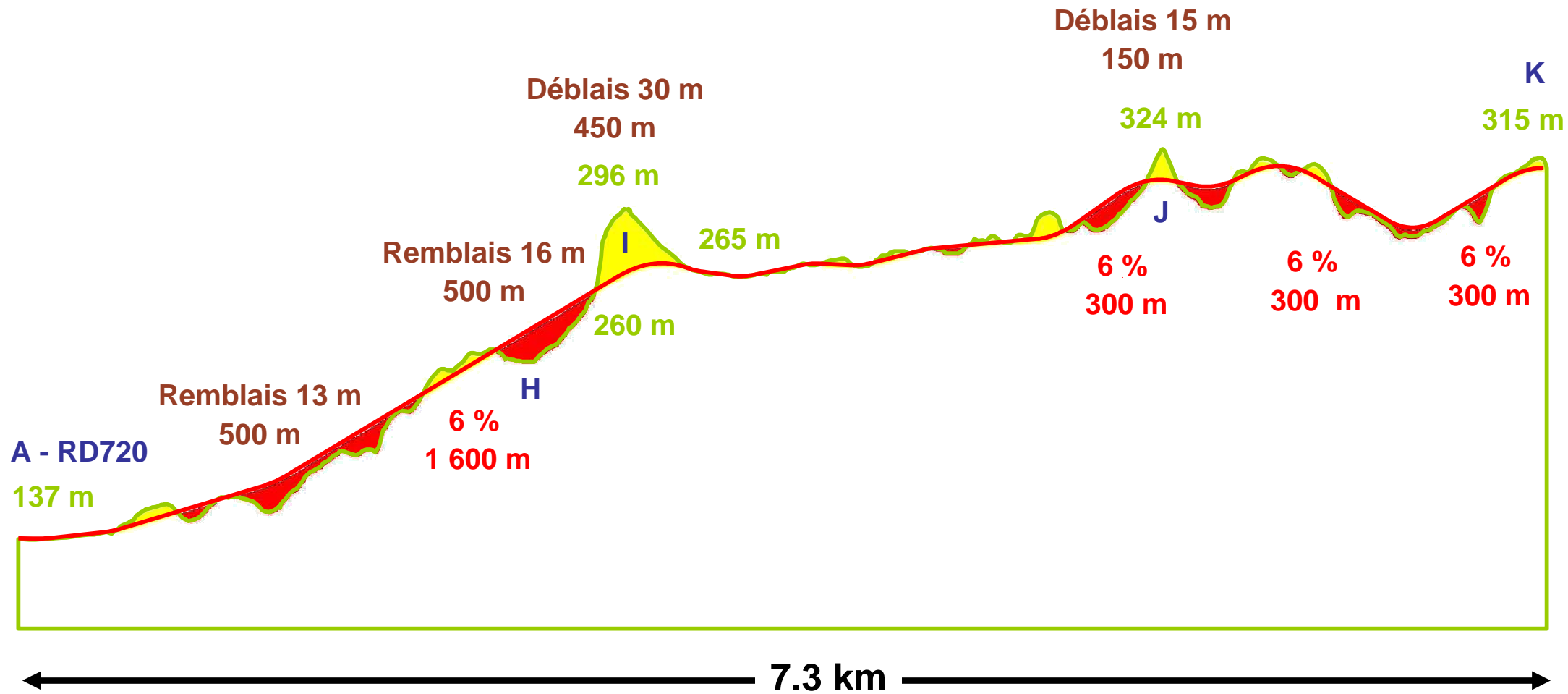
TRACE T1 – Causse – RD820



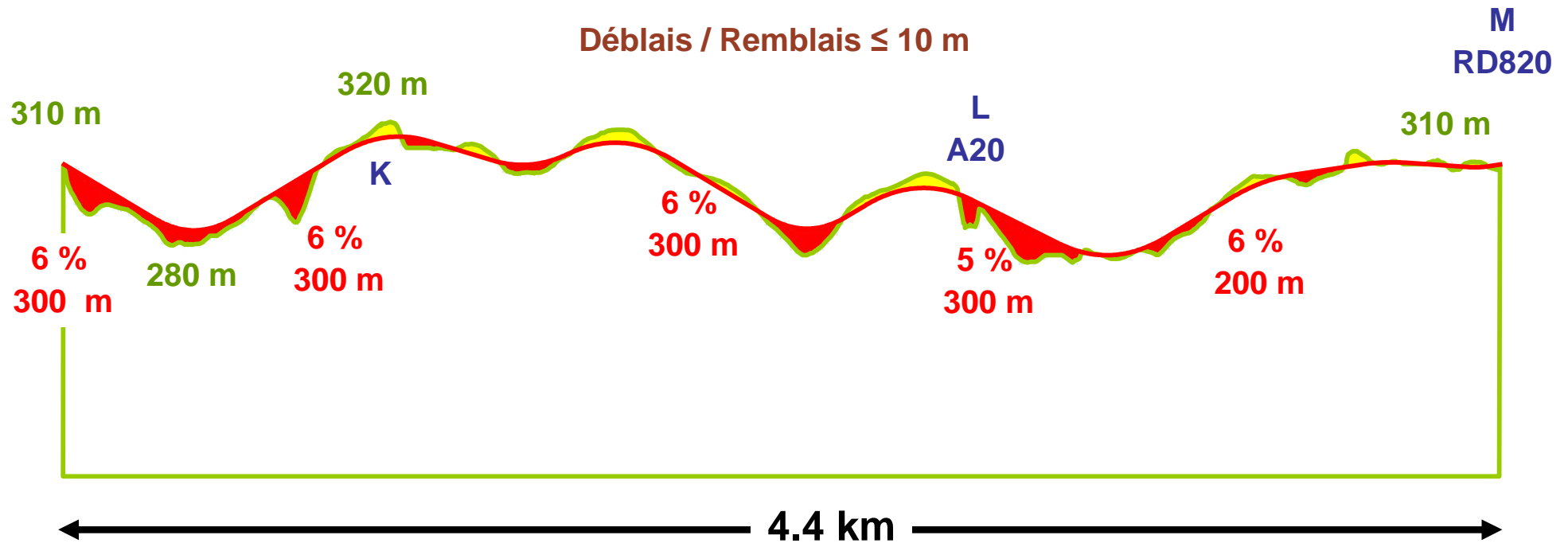
TRACE T1b – Raccordement A20



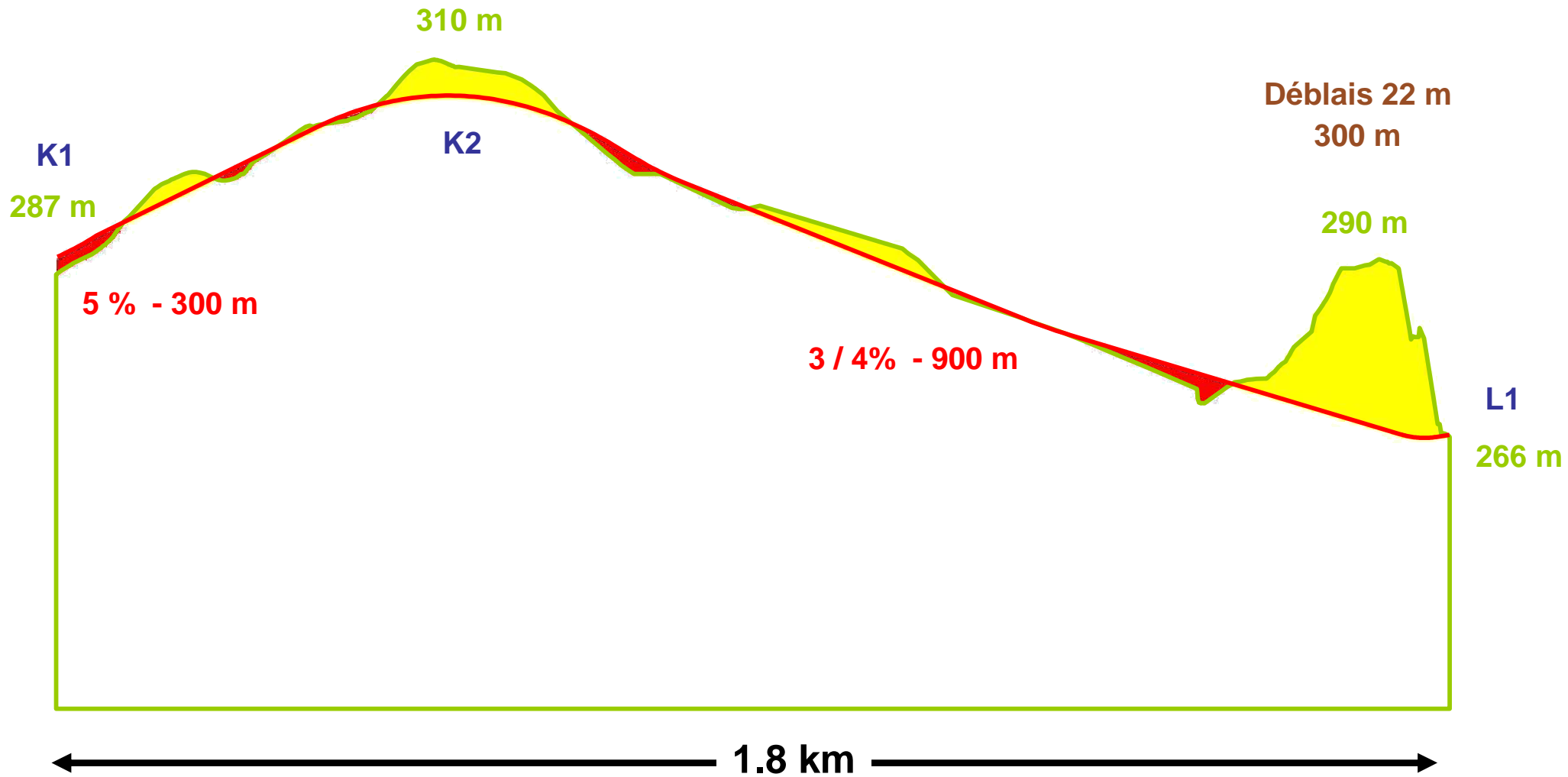
TRACE T2 – Montée sur le Causse



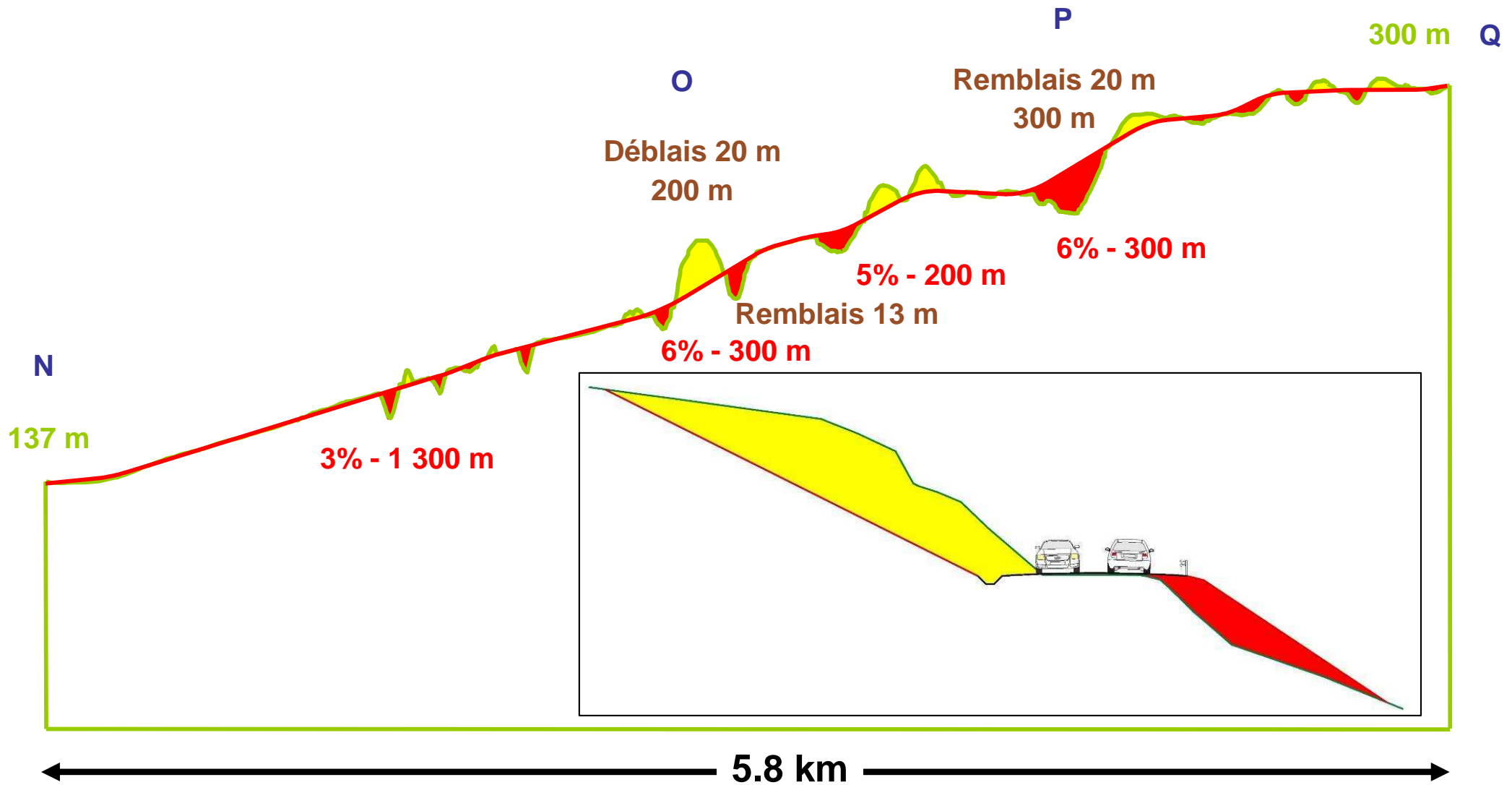
TRACE T2 – Causse – RD820



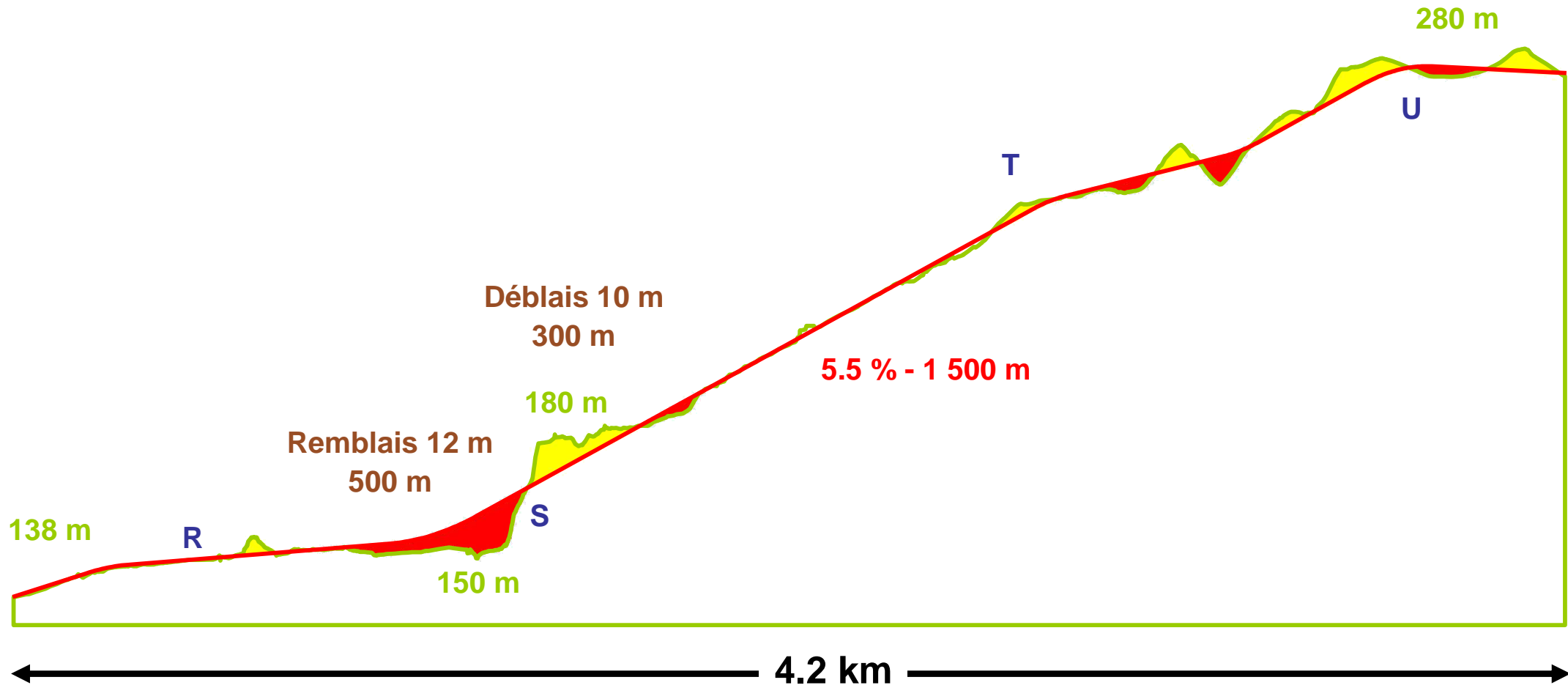
TRACE T2a – Raccordement A20



TRACE T3 – Friat – RD840

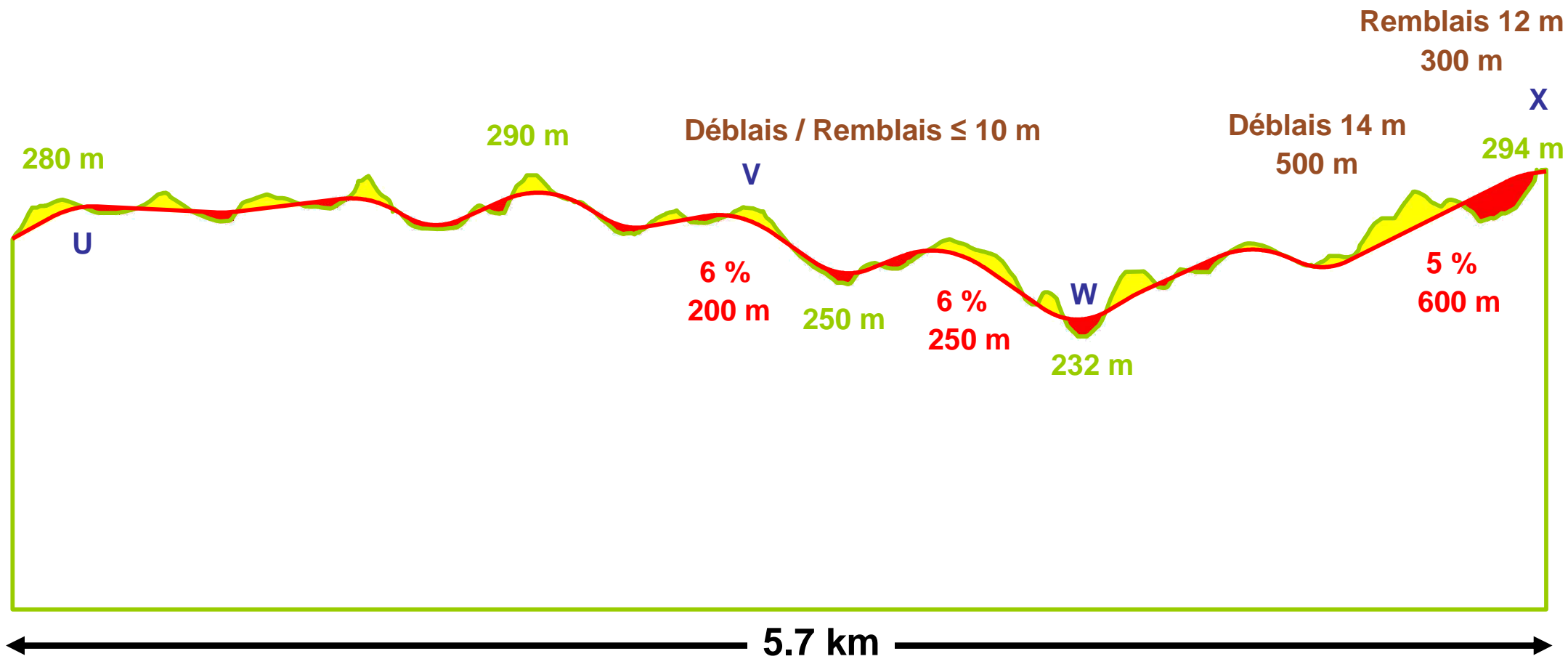


TRACE T4 – Montée sur le Causse

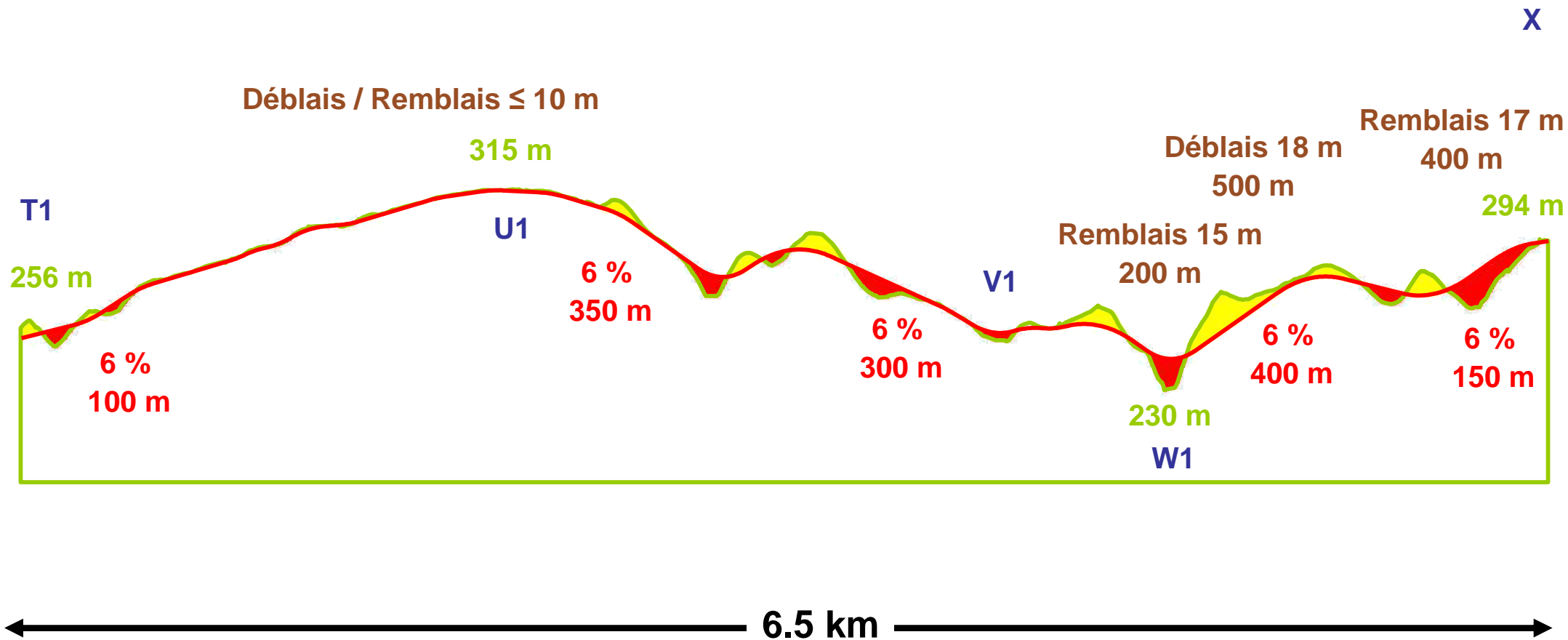


TRACE T4 –Causse – RD840

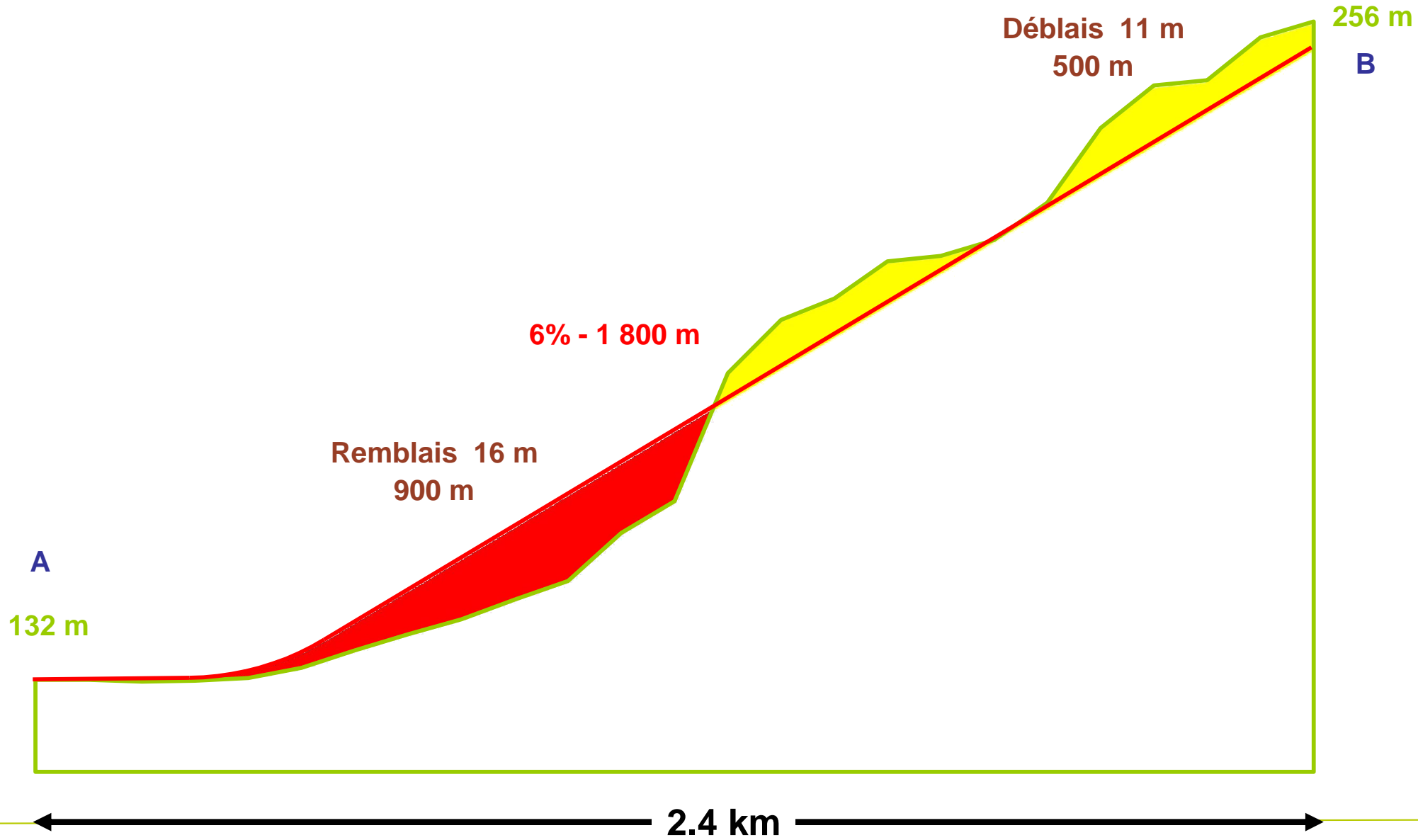
Étude AVP : Opération Lot Corrèze – Voie d'avenir



TRACE T4a – Causse – RD840

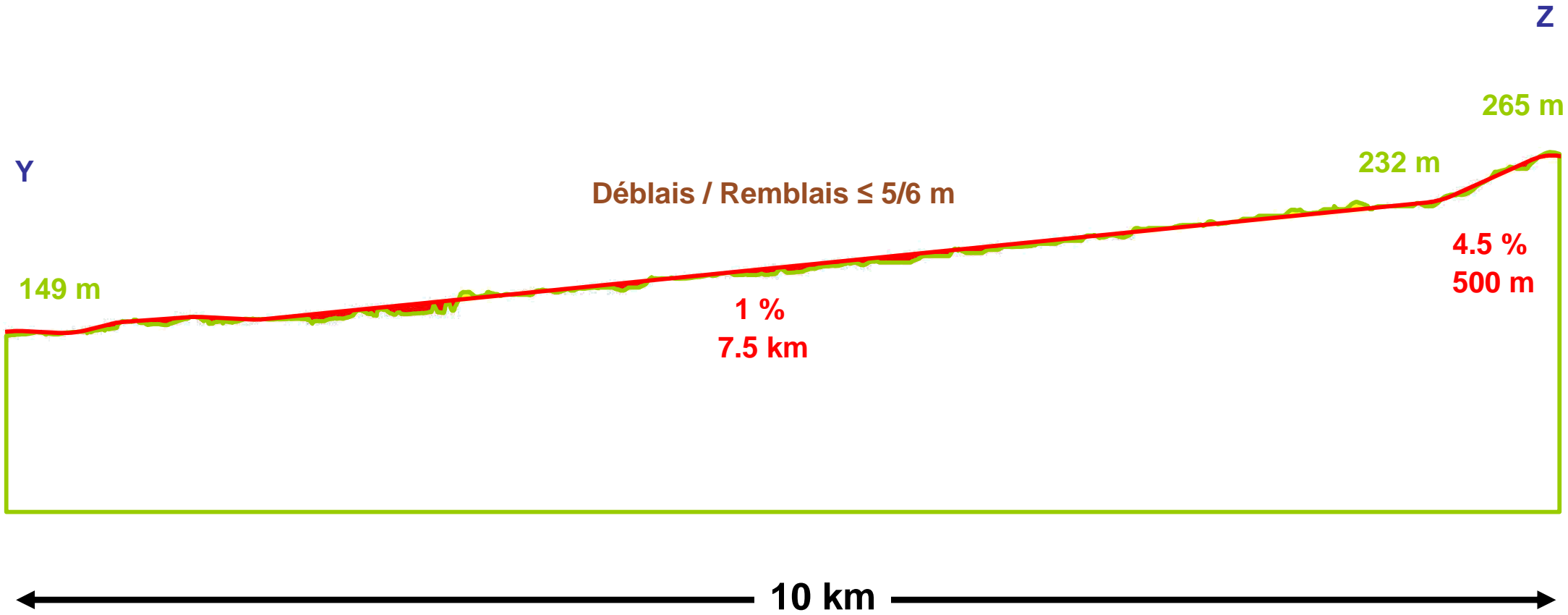


TRACE T4B – Montée sur le Causse

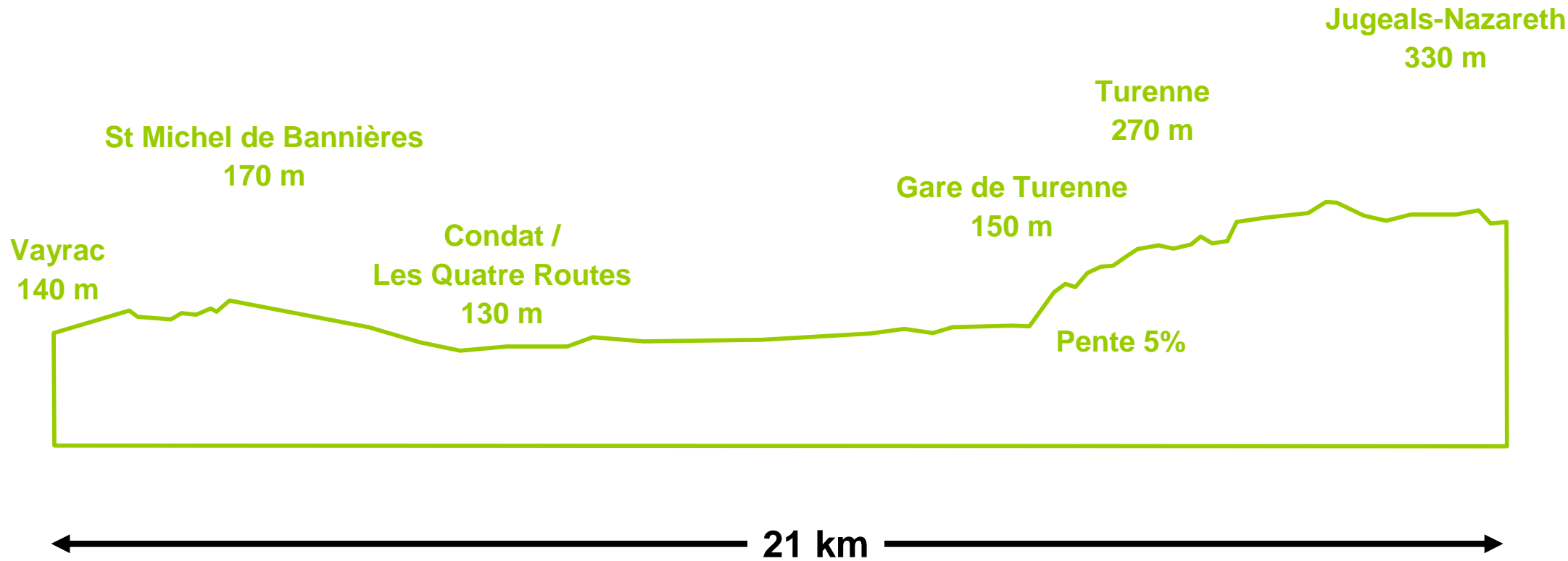


TRACE T5

Étude AVP : Opération Lot Corrèze – Voie d'avenir



Itinéraire existant - Nord



Itinéraire existant - Sud

