


Voie d'avenir

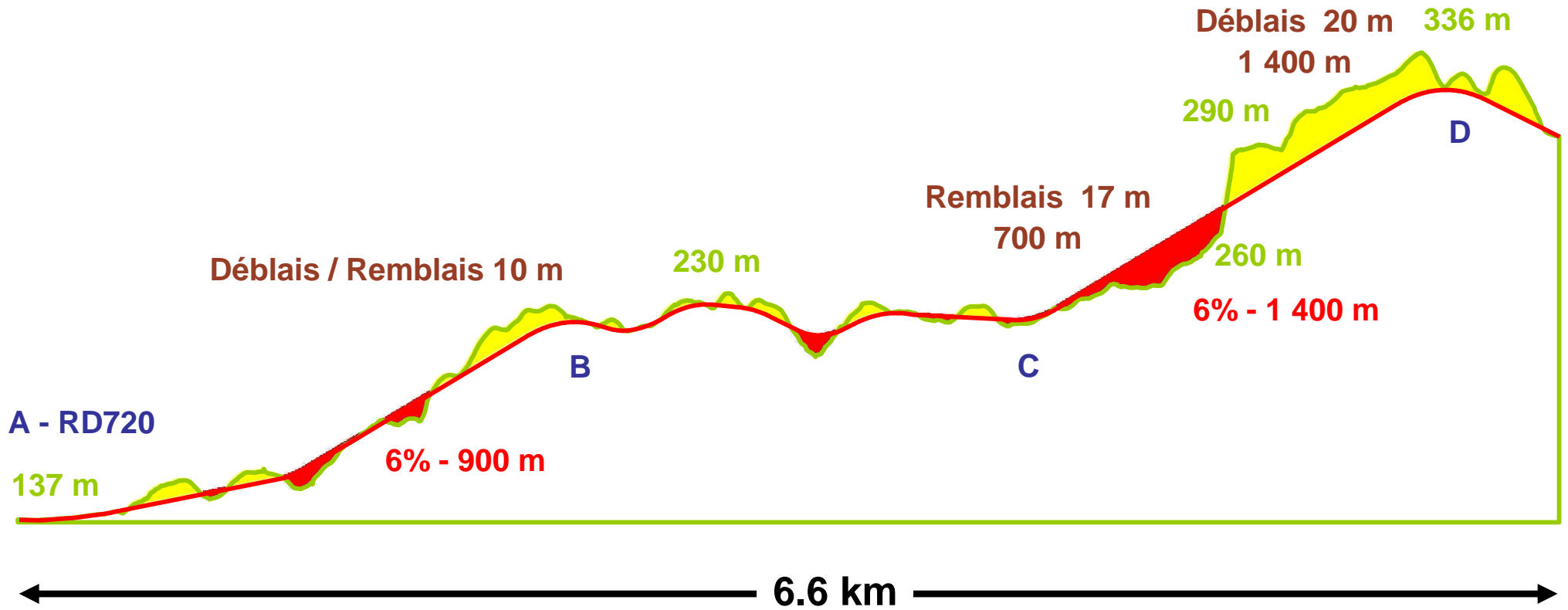
Etudes d'Avant Projet Phase 2 - Recherche de tracés Profils en long

 egis route France

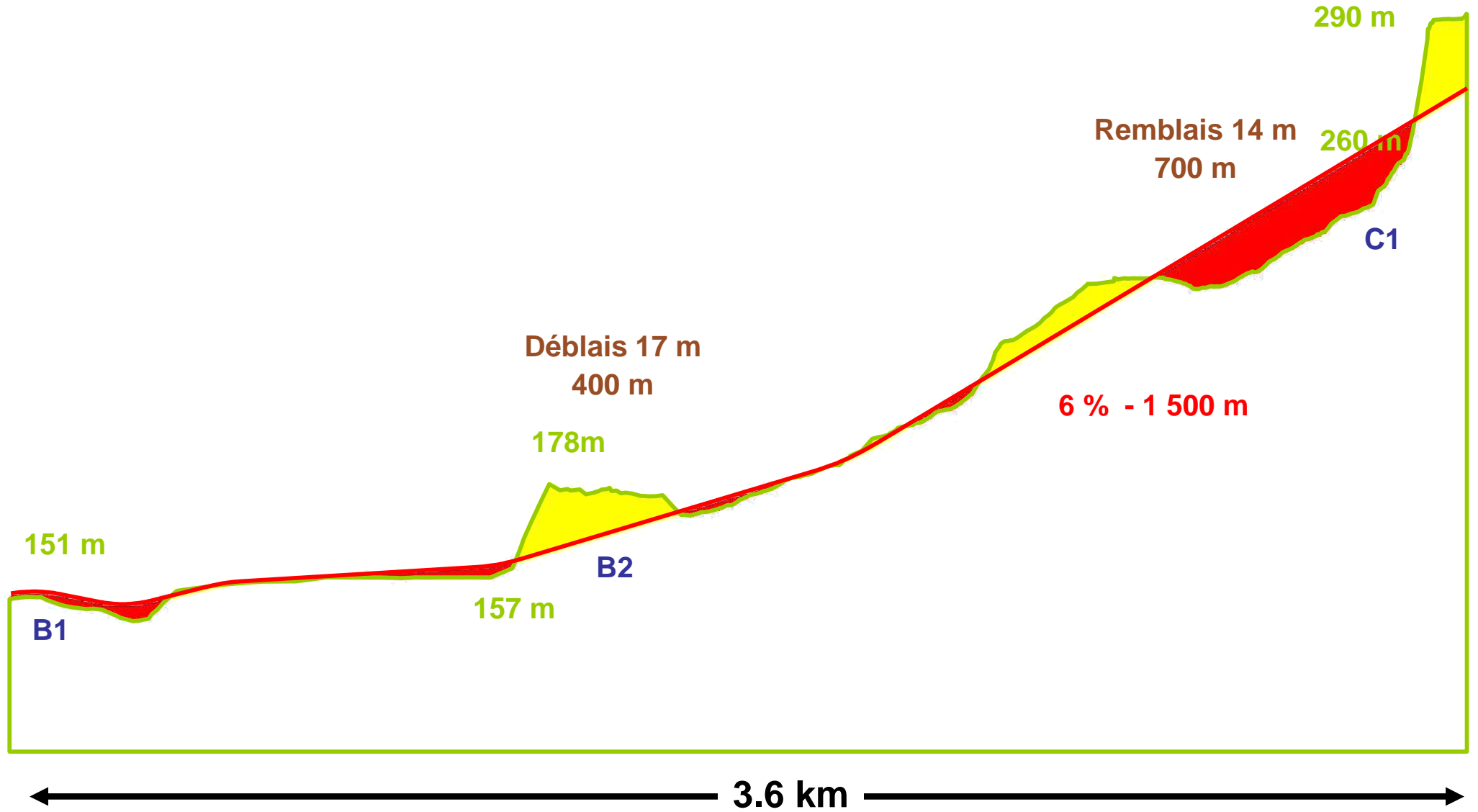


18 mars 2010

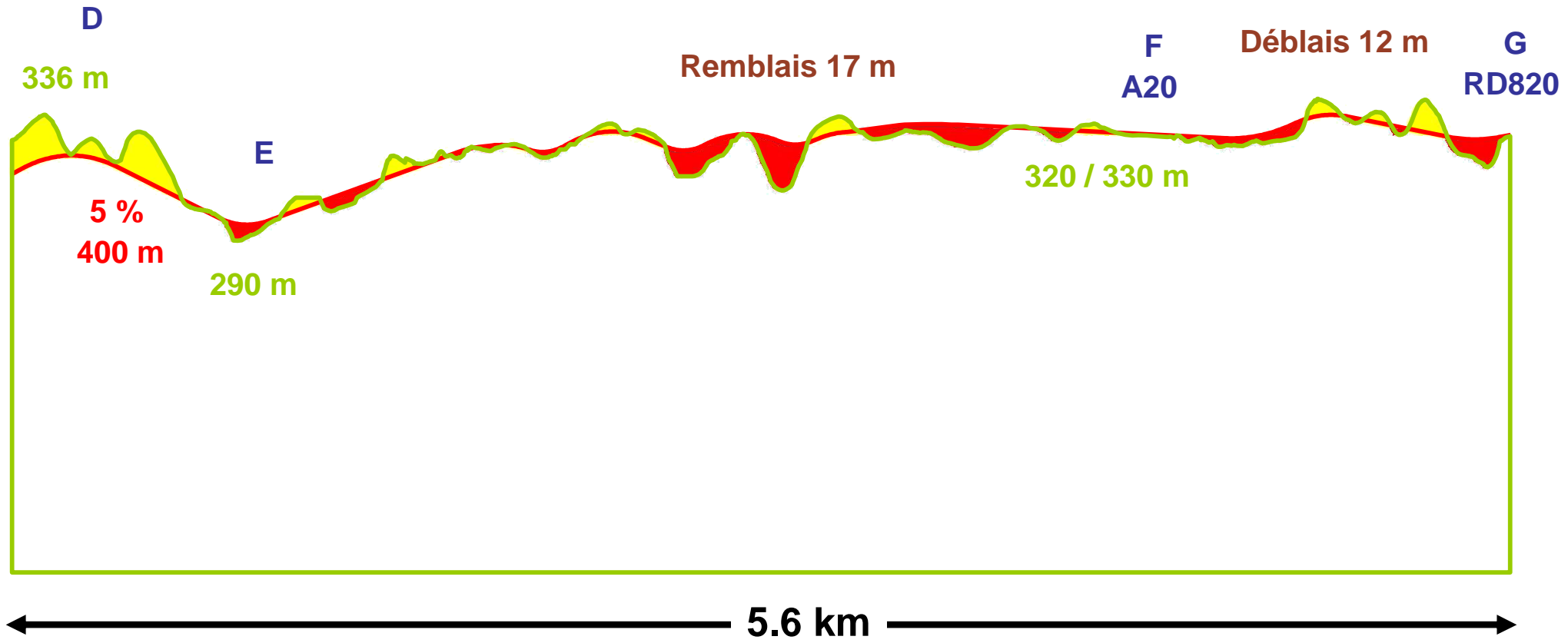
TRACE T1 – Montée sur le Causse



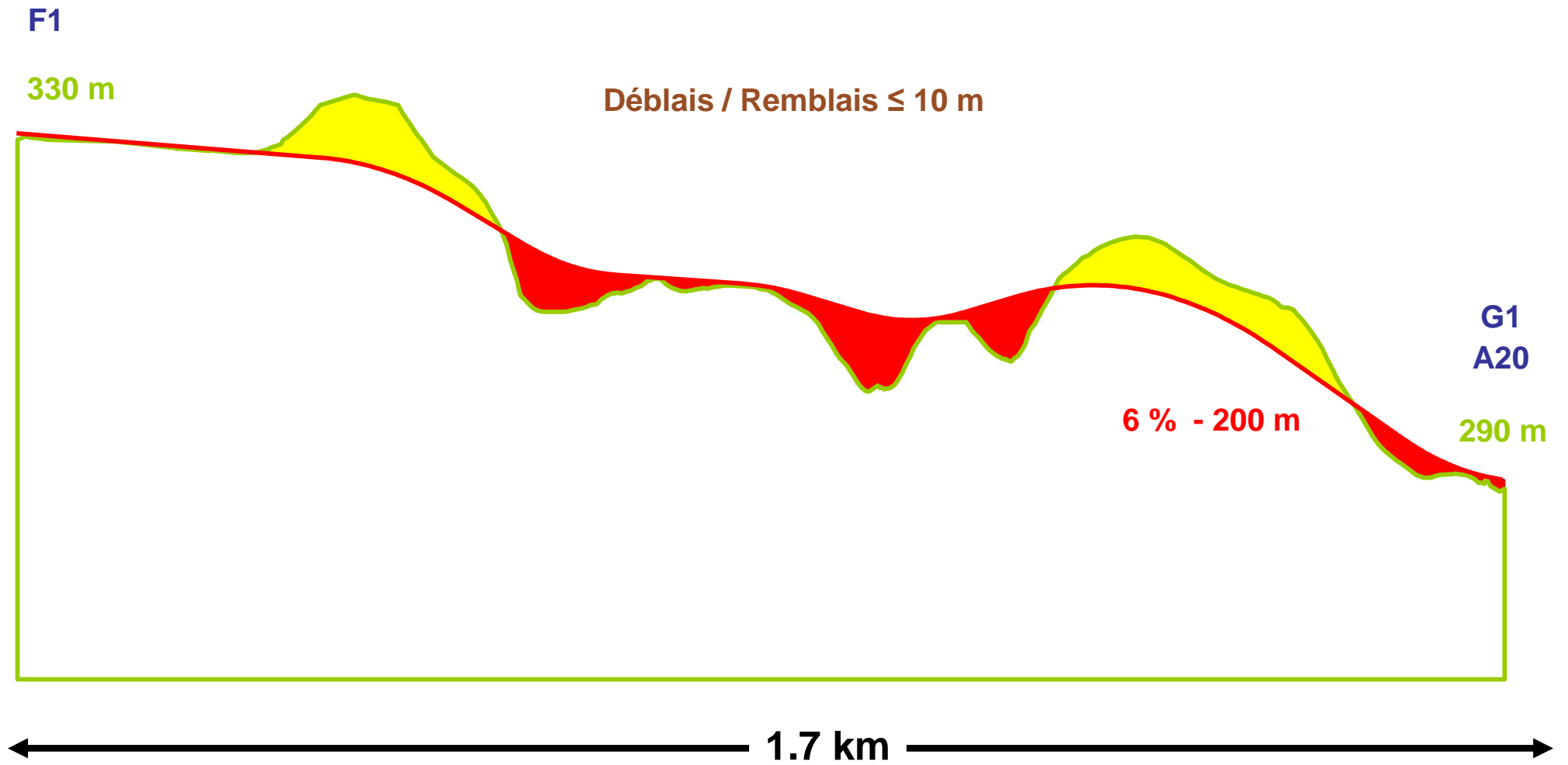
TRACE T1a – Montée sur le Causse



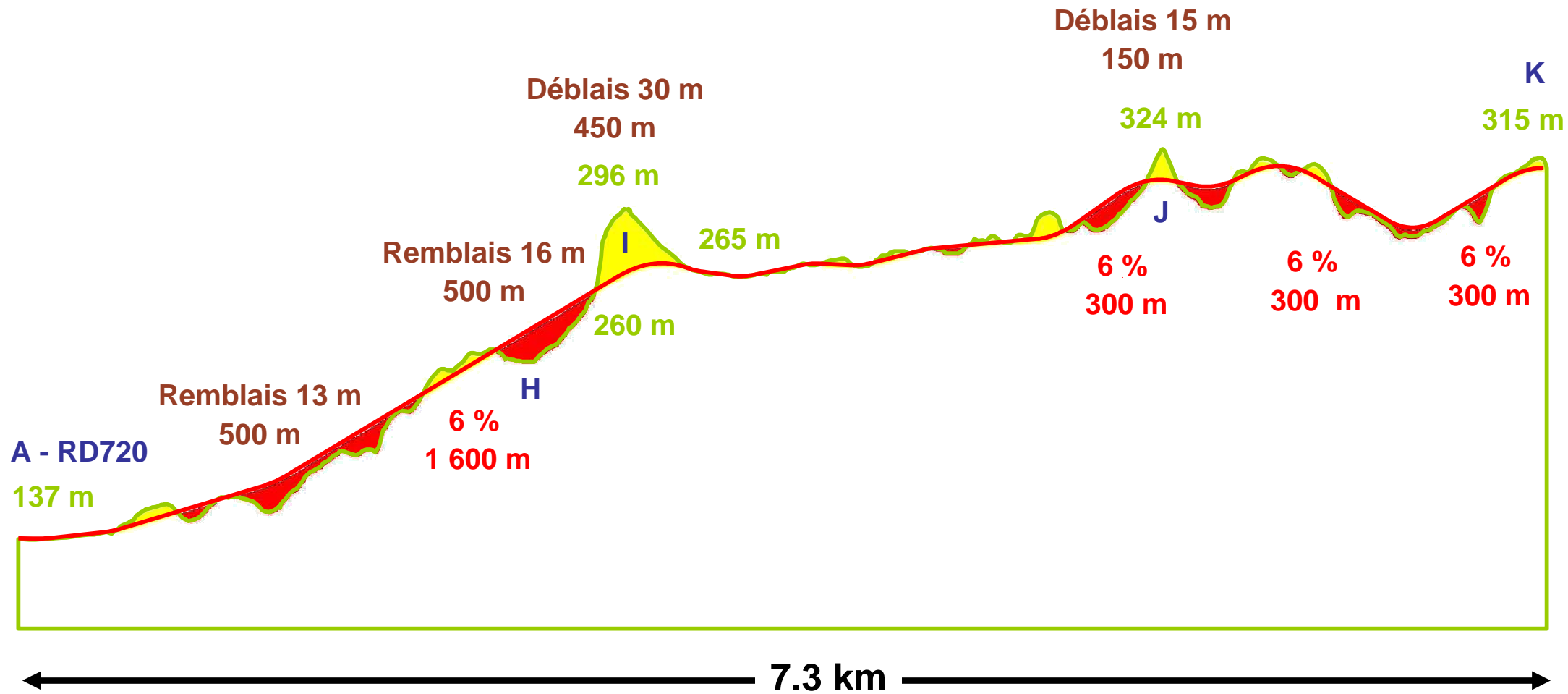
TRACE T1 – Causse – RD820



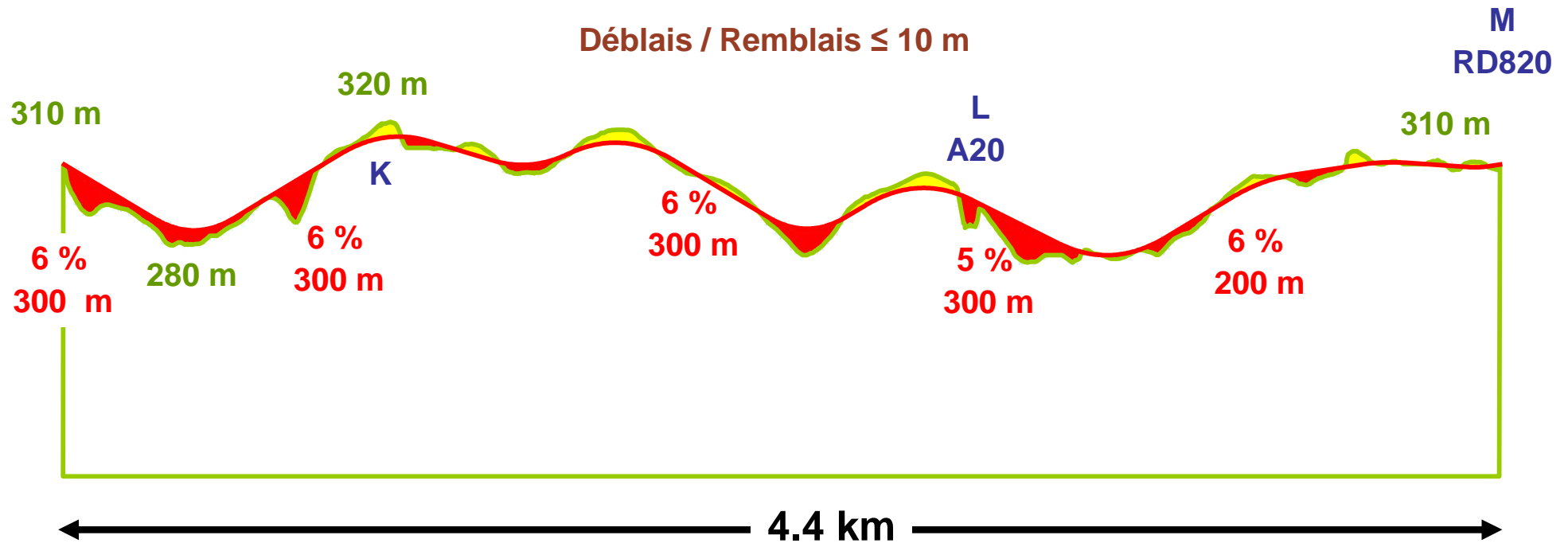
TRACE T1b – Raccordement A20



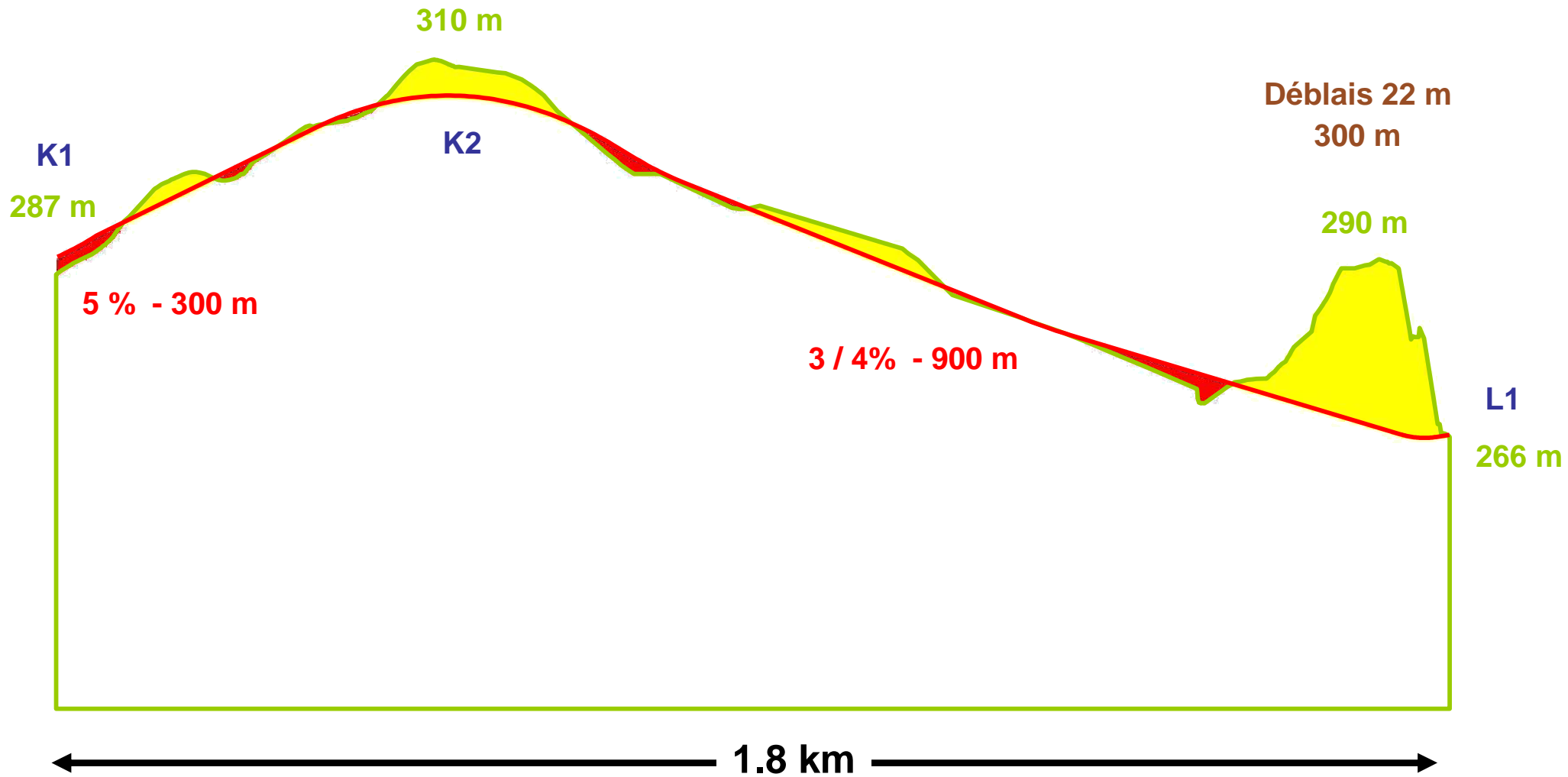
TRACE T2 – Montée sur le Causse



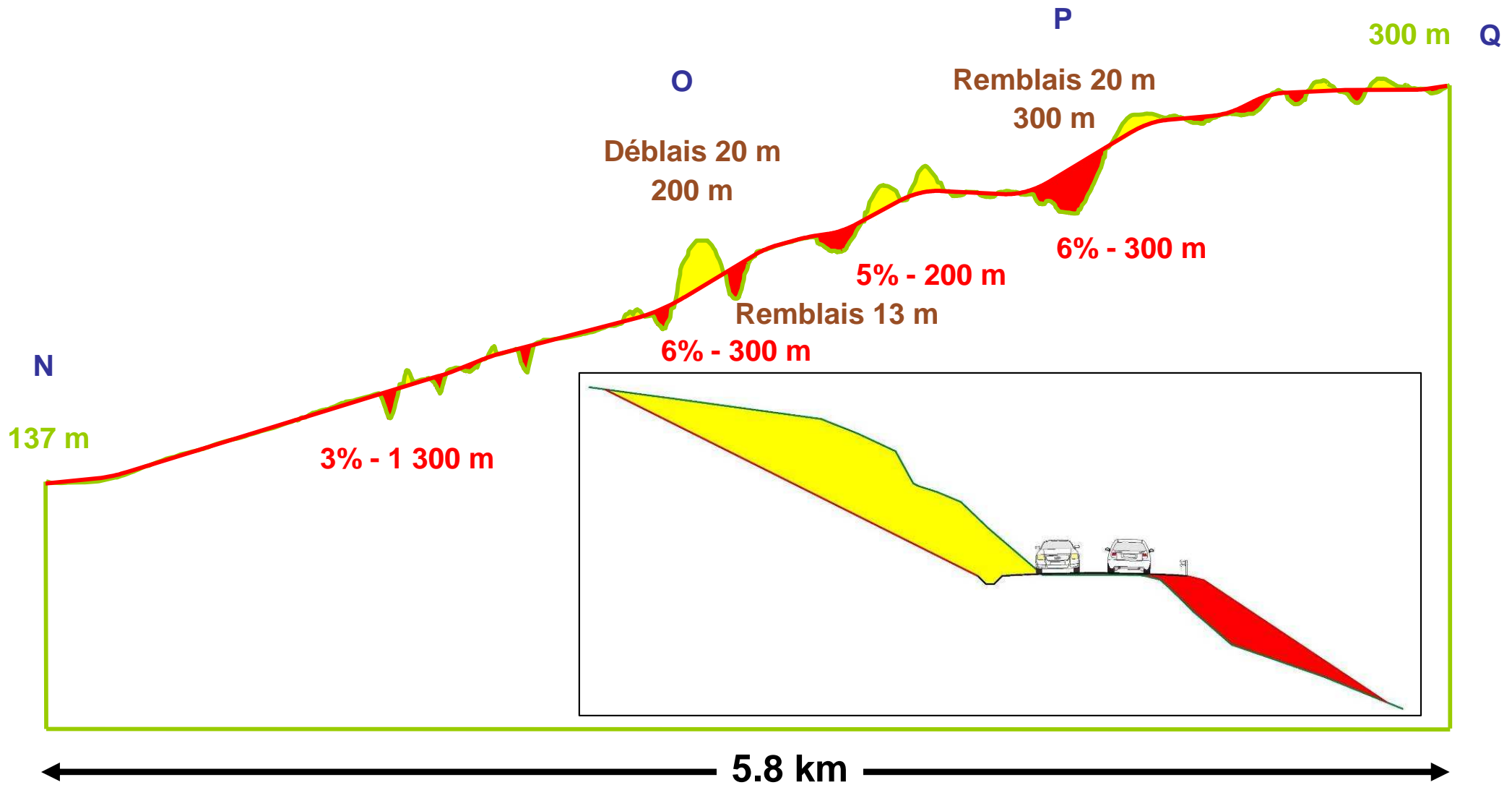
TRACE T2 – Causse – RD820



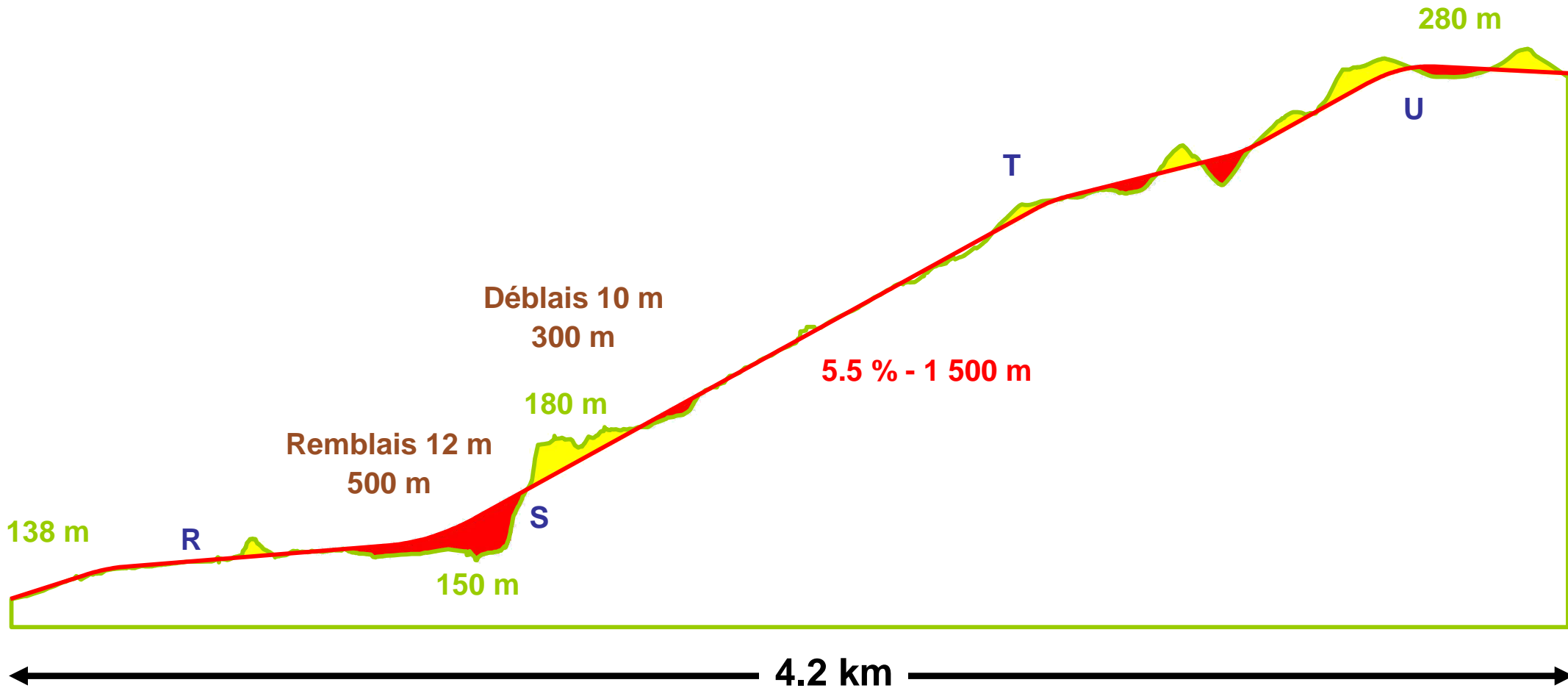
TRACE T2a – Raccordement A20



TRACE T3 – Friat – RD840

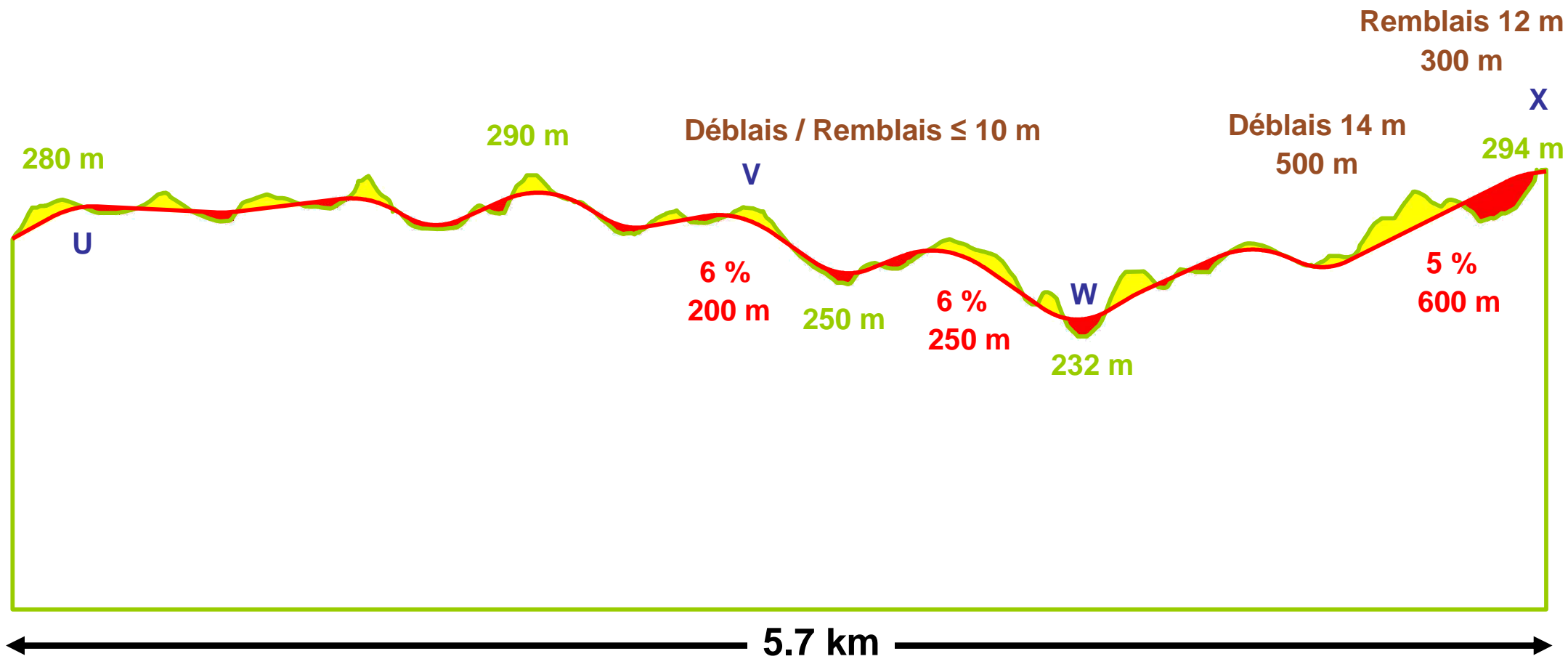


TRACE T4 – Montée sur le Causse

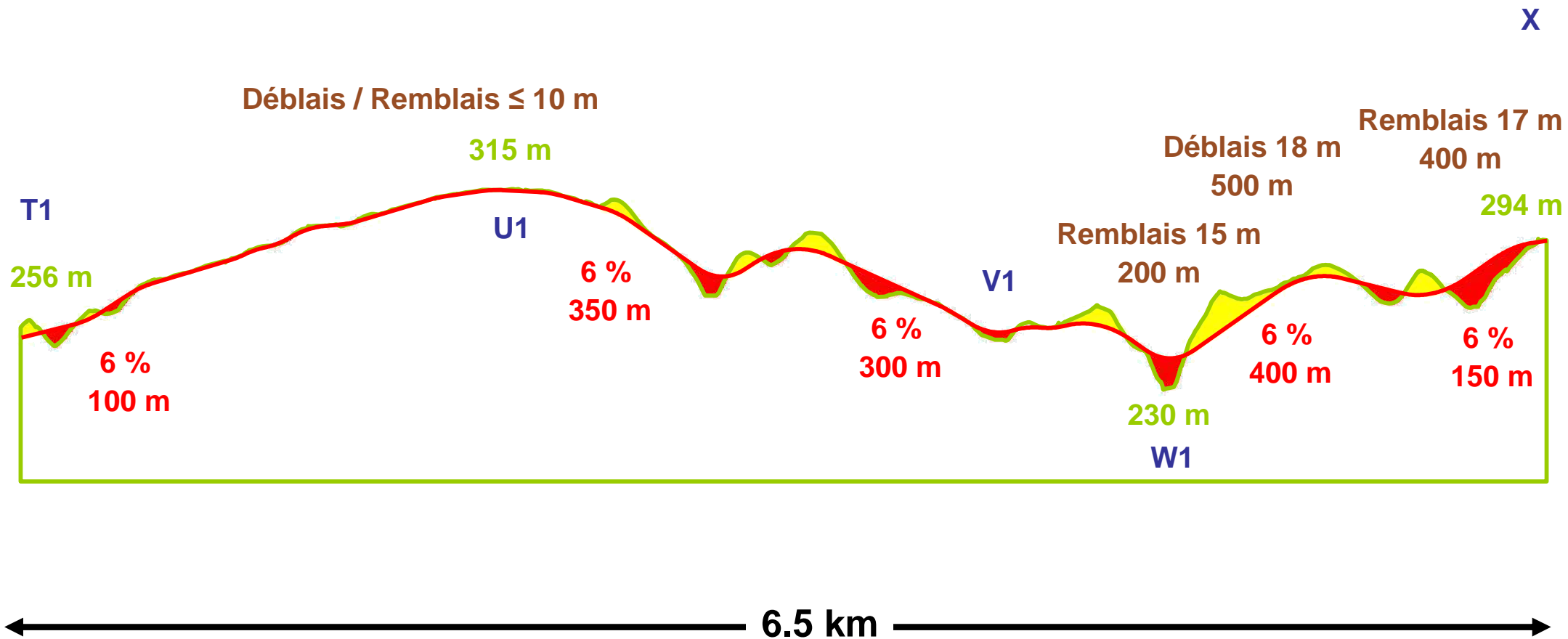


TRACE T4 –Causse – RD840

Étude AVP : Opération Lot Corrèze – Voie d'avenir



TRACE T4a – Causse – RD840



TRACE T5

Étude AVP : Opération Lot Corrèze – Voie d'avenir

